Town of Geneva

3750 County Road #6
Geneva, New York 14456

Phone: 315-789-3922
Fax: 315-789-7753

Date: March 10, 2015
To: Involved Agencies under SEQR (Distribution List Attached)
From: Mark Venuti, Town of Geneva Supervisor
Re: Town of Geneva Water District 6 Watermain Replacement Project

Pursuant to the State Environmental Quality Review (SEQR) Act, please be advised that the Town of Geneva Town Board (hereinafter referred to as Town Board) intends to establish itself as Lead Agency for the purpose of implementing the SEQR requirements with respect to the project described below. Enclosed for your review is Part I of the SEQR Full Environmental Assessment Form (EAF), Lead Agency Coordination Request Form, and Town of Geneva Water District Map and Plan, Improvements Location Plan, Wetlands Mapping, and USGS Topo Mapping.

The proposed project includes the replacement of an existing 8" ductile iron watermain that is deteriorating along County Road 6 within the Town of Geneva. Approximately 9,200 feet of 8" PVC SDR-18 of new watermain will be constructed along the west side of County Road 6 extending from County Road 4 to the municipal line of the Town of Geneva and the Town of Phelps. Appropriate hydrants and valves will also be provided as dictated by the NYS Department of Health. It should be noted that the project will mostly be constructed within the right-of-ways.

In accordance with 6 NYCRR Part 617, all involved agencies must agree upon the Lead Agency designation within 30 calendar days of the date of receipt of this letter and the enclosed EAF. To facilitate such an agreement and to provide for sufficient time for discussion, if any, the Town Board requests that all response forms to this notice be returned to the noted address as soon as possible.

In the event that a response is not received at or before **12:00 PM on Monday, April 13, 2015** your agency will be deemed to have no objection to the Town of Geneva Town Board assuming Lead Agency status for the purpose of this project. To facilitate your response, please complete the enclosed SEQR Lead Agency Coordination Request Form and return it as part of your response.

Sincerely,

Mark Venuti, Supervisor
Town of Geneva

C Patrick Nicoletta, P.E - MRB Group, Engineering, Architecture, Surveying, P.C.
All Involved Agencies

SEQR - INVOLVED AGENCIES

US Army Corps of Engineers
Department of Army Buffalo District, Corps of Engineers
Attn: Regional Permit Administrator
1776 Niagara Street
Buffalo, New York 14207

New York State Department of Environmental Conservation
Region 8
Attn: Scott Sheeley, Regional Permit Administrator
6274 E. Avon-Lima Rd.
Avon, NY 14414-9519

New York State Department of Health
Attn: Sheryl Robbins
624 Pre-Emption Road
Geneva, NY 14456

Town of Seneca Town Board
Attn: John Sheppard, Supervisor
3675 Flint Rd
Stanley, NY 14561

City of Geneva, City Council
Attn: Ron Alcock, Mayor
47 Castle Street
1st Floor, City Hall
Geneva, New York 14456

Ontario County Public Works Department
Highway Office
Attn: Tom Stevens
2930 County Road 48
Canandaigua, NY 14424

New York State Department of Agriculture & Markets
Attn: Dr. Robert Somers
1 Winners Circle
Albany, New York 12235

SEQR - INVOLVED AGENCIES (CONTINUED)

US Environmental Protection Agency Region 2
Attn: Judith Enck, Regional Administrator
290 Broadway
New York, NY 10007-1866

Office of Community Renewal
Attn: Andrew Griffin
Hampton Plaza
38-40 State Street, 4th Floor
Albany, NY 12207

SEQR - INTERESTED AGENCIES

Town of Geneva Planning Board
Attn: Mary Ann Bell, Chairman
3750 County Road 6
Geneva, New York 14456

NYS Office of Parks, Recreation and Historic Preservation
Attn: Nancy Herter, Program Leader/Native American Liaison
Peebles Island Resource Center
Waterford, NY 12188-0189

Town of Phelps Town Board
Attn: Norman Teed, Supervisor
79 Main Street
Phelps, NY 14532

Full Environmental Assessment Form
Part 1 - Project and Setting

Instructions for Completing Part 1

Part 1 is to be completed by the applicant or project sponsor. Responses become part of the application for approval or funding, are subject to public review, and may be subject to further verification.

Complete Part 1 based on information currently available. If additional research or investigation would be needed to fully respond to any item, please answer as thoroughly as possible based on current information; indicate whether missing information does not exist, or is not reasonably available to the sponsor; and, when possible, generally describe work or studies which would be necessary to update or fully develop that information.

Applicants/sponsors must complete all items in Sections A & B. In Sections C, D & E, most items contain an initial question that must be answered either "Yes" or "No". If the answer to the initial question is "Yes", complete the sub-questions that follow. If the answer to the initial question is "No", proceed to the next question. Section F allows the project sponsor to identify and attach any additional information. Section G requires the name and signature of the project sponsor to verify that the information contained in Part 1is accurate and complete.

A. Project and Sponsor Information.

Name of Action or Project: Water District No. 6 Watermain Replacement Project		
Project Location (describe, and attach a general location map): Along County Road 6, west side, extending from County Road 4 to the municipal line of the Town of Geneva and the Town of Phelps		
Brief Description of Proposed Action (include purpose or need): The proposed project includes the replacement of an existing 8" ductile iron watermain that is deteriorating. New watermain will be constructed along County Road 6 on the west side of the road. Approximately 9,200 feet of 8" PVC SDR-18 watermain will be installed along with hydrants, valves and appurtenances.		
Name of Applicant/Sponsor: Town of Geneva, Town Board	Telephone: 315-789-3922 E-Mail: townclerk@townofgeneva.com	
Address: 3750 County Road 6		
City/PO: Geneva	State: New York	Zip Code: 14456
Project Contact (if not same as sponsor; give name and title/role): Mark Venuti, Town Supervisor	Telephone: 315-789-3922 E-Mail:	
Address:		
City/PO:	State:	Zip Code:
Property Owner (if not same as sponsor):	Telephone: E-Mail:	
Address:		
City/PO:	State:	Zip Code:

B. Government Approvals

B. Government Approvals, Funding, or Sponsorship. ("Funding" includes grants, loans, tax relief, and any other forms of financial assistance.)		
Government Entity	**If Yes: Identify Agency and Approval(s) Required**	**Application Date (Actual or projected)**
a. City Council, Town Board, or Village Board of Trustees ☑Yes☐No	Town Boards for Geneva	
b. City, Town or Village Planning Board or Commission ☐Yes☑No		
c. City Council, Town or Village Zoning Board of Appeals ☐Yes☑No		
d. Other local agencies ☐Yes☑No		
e. County agencies ☑Yes☐No	Ontario County DPW - Permit	
f. Regional agencies ☐Yes☑No		
g. State agencies ☑Yes☐No	NYSDEC - Stream Crossing, NYSDOH - Plan Approval, NYS Ag & Markets, State Funding	
h. Federal agencies ☑Yes☐No	Office of Community Renewal - Project Funding EPA - Project Review & Funding	

i. Coastal Resources.
i. Is the project site within a Coastal Area, or the waterfront area of a Designated Inland Waterway? ☐Yes☑No

ii. Is the project site located in a community with an approved Local Waterfront Revitalization Program? ☐Yes☑No

iii. Is the project site within a Coastal Erosion Hazard Area? ☐Yes☑No

C. Planning and Zoning

C.1. Planning and zoning actions.

Will administrative or legislative adoption, or amendment of a plan, local law, ordinance, rule or regulation be the only approval(s) which must be granted to enable the proposed action to proceed? ☐Yes☑No

- **If Yes,** complete sections C, F and G.
- **If No,** proceed to question C.2 and complete all remaining sections and questions in Part 1

C.2. Adopted land use plans.

a. Do any municipally- adopted (city, town, village or county) comprehensive land use plan(s) include the site where the proposed action would be located? ☑Yes☐No

If Yes, does the comprehensive plan include specific recommendations for the site where the proposed action would be located? ☑Yes☐No

b. Is the site of the proposed action within any local or regional special planning district (for example: Greenway Brownfield Opportunity Area (BOA); designated State or Federal heritage area; watershed management plan; or other?) ☐Yes☑No

If Yes, identify the plan(s):

_____

_____

_____

c. Is the proposed action located wholly or partially within an area listed in an adopted municipal open space plan, or an adopted municipal farmland protection plan? ☐Yes☑No

If Yes, identify the plan(s):

_____

_____

_____

C.3. Zoning

a. Is the site of the proposed action located in a municipality with an adopted zoning law or ordinance. ☑ Yes ☐ No
If Yes, what is the zoning classification(s) including any applicable overlay district?
Residential and Agricultural

b. Is the use permitted or allowed by a special or conditional use permit? ☑ Yes ☐ No

c. Is a zoning change requested as part of the proposed action? ☐ Yes ☑ No
If Yes,
i. What is the proposed new zoning for the site? _____

C.4. Existing community services.

a. In what school district is the project site located? Geneva City School District

b. What police or other public protection forces serve the project site?
Geneva Police Department & NYS State Police Department & Ontario County Sheriff

c. Which fire protection and emergency medical services serve the project site?
Geneva City Fire Department, North Side Fire Company, Inc, Border City Hose Company, Finger Lakes Regional EMS

d. What parks serve the project site?
Neider Park

D. Project Details

D.1. Proposed and Potential Development

a. What is the general nature of the proposed action (e.g., residential, industrial, commercial, recreational; if mixed, include all components)? Residential & Agricultural

b. a. Total acreage of the site of the proposed action? 26.6 +/- acres
b. Total acreage to be physically disturbed? 3.2+/- acres
c. Total acreage (project site and any contiguous properties) owned or controlled by the applicant or project sponsor? 0.0 (Co. Road) acres

c. Is the proposed action an expansion of an existing project or use? ☐ Yes ☑ No
i. If Yes, what is the approximate percentage of the proposed expansion and identify the units (e.g., acres, miles, housing units, square feet)? % _____ Units: _____

d. Is the proposed action a subdivision, or does it include a subdivision? ☐ Yes ☑ No
If Yes,
i. Purpose or type of subdivision? (e.g., residential, industrial, commercial; if mixed, specify types)
ii. Is a cluster/conservation layout proposed? ☐ Yes ☐ No
iii. Number of lots proposed? _____
iv. Minimum and maximum proposed lot sizes? Minimum _____ Maximum _____

e. Will proposed action be constructed in multiple phases? ☐ Yes ☑ No
i. If No, anticipated period of construction: 3 months
ii. If Yes:
- Total number of phases anticipated _____
- Anticipated commencement date of phase 1 (including demolition) _____ month ___ year
- Anticipated completion date of final phase _____ month _____ year
- Generally describe connections or relationships among phases, including any contingencies where progress of one phase may determine timing or duration of future phases: _____

f. Does the project include new residential uses? ☐Yes ☑No

If Yes, show numbers of units proposed.

	One Family	Two Family	Three Family	Multiple Family (four or more)
Initial Phase				
At completion of all phases				

g. Does the proposed action include new non-residential construction (including expansions)? ☐Yes ☑No

If Yes,

i. Total number of structures _____

ii. Dimensions (in feet) of largest proposed structure: _____height; _____width; and _____ length

iii. Approximate extent of building space to be heated or cooled: _____ square feet

h. Does the proposed action include construction or other activities that will result in the impoundment of any liquids, such as creation of a water supply, reservoir, pond, lake, waste lagoon or other storage? ☐Yes ☑No

If Yes,

i. Purpose of the impoundment: _____

ii. If a water impoundment, the principal source of the water: ☐ Ground water ☐ Surface water streams ☐Other specify:

_____

iii. If other than water, identify the type of impounded/contained liquids and their source.

_____

iv. Approximate size of the proposed impoundment. Volume: _____ million gallons; surface area: _____ acres

v. Dimensions of the proposed dam or impounding structure: _____ height; _____ length

vi. Construction method/materials for the proposed dam or impounding structure (e.g., earth fill, rock, wood, concrete):

_____

D.2. Project Operations

a. Does the proposed action include any excavation, mining, or dredging, during construction, operations, or both? ☐Yes ☑No
(Not including general site preparation, grading or installation of utilities or foundations where all excavated materials will remain onsite)

If Yes:

i. What is the purpose of the excavation or dredging? _____

ii. How much material (including rock, earth, sediments, etc.) is proposed to be removed from the site?

- Volume (specify tons or cubic yards): _____
- Over what duration of time? _____

iii. Describe nature and characteristics of materials to be excavated or dredged, and plans to use, manage or dispose of them.

_____

_____

iv. Will there be onsite dewatering or processing of excavated materials? ☐Yes ☐No

If yes, describe. _____

_____

v. What is the total area to be dredged or excavated? _____acres

vi. What is the maximum area to be worked at any one time? _____ acres

vii. What would be the maximum depth of excavation or dredging? _____ feet

viii. Will the excavation require blasting? ☐Yes ☐No

ix. Summarize site reclamation goals and plan: _____

_____

_____

b. Would the proposed action cause or result in alteration of, increase or decrease in size of, or encroachment into any existing wetland, waterbody, shoreline, beach or adjacent area? ☐Yes ☑No

If Yes:

i. Identify the wetland or waterbody which would be affected (by name, water index number, wetland map number or geographic description): _____

_____

ii. Describe how the proposed action would affect that waterbody or wetland, e.g. excavation, fill, placement of structures, or alteration of channels, banks and shorelines. Indicate extent of activities, alterations and additions in square feet or acres:

_____

_____

_____

_____

iii. Will proposed action cause or result in disturbance to bottom sediments? ☐Yes☐No

If Yes, describe: _____

iv. Will proposed action cause or result in the destruction or removal of aquatic vegetation? ☐Yes☐No

If Yes:

- acres of aquatic vegetation proposed to be removed: _____
- expected acreage of aquatic vegetation remaining after project completion: _____
- purpose of proposed removal (e.g. beach clearing, invasive species control, boat access): _____

_____

- proposed method of plant removal: _____
- if chemical/herbicide treatment will be used, specify product(s): _____

v. Describe any proposed reclamation/mitigation following disturbance: _____

_____

c. Will the proposed action use, or create a new demand for water? ☑Yes☐No

If Yes:

i. Total anticipated water usage/demand per day: 24,225 gallons/day

ii. Will the proposed action obtain water from an existing public water supply? ☑Yes☐No

If Yes:

- Name of district or service area: Water District No. 6
- Does the existing public water supply have capacity to serve the proposal? ☑Yes☐No
- Is the project site in the existing district? ☑Yes☐No
- Is expansion of the district needed? ☐Yes☑No
- Do existing lines serve the project site? ☑Yes☐No

iii. Will line extension within an existing district be necessary to supply the project? ☑Yes☐No

If Yes:

- Describe extensions or capacity expansions proposed to serve this project: Replacement of existing 8" ductile iron watermain with new 8" PVC watermain
- Source(s) of supply for the district: Town of Seneca (Primary) or City of Geneva (Secondary)

iv. Is a new water supply district or service area proposed to be formed to serve the project site? ☐Yes☑No

If, Yes:

- Applicant/sponsor for new district: _____
- Date application submitted or anticipated: _____
- Proposed source(s) of supply for new district: _____

v. If a public water supply will not be used, describe plans to provide water supply for the project: _____

_____

vi. If water supply will be from wells (public or private), maximum pumping capacity: _____ gallons/minute.

d. Will the proposed action generate liquid wastes? ☐Yes☑No

If Yes:

i. Total anticipated liquid waste generation per day: _____ gallons/day

ii. Nature of liquid wastes to be generated (e.g., sanitary wastewater, industrial; if combination, describe all components and approximate volumes or proportions of each): _____

_____

_____

iii. Will the proposed action use any existing public wastewater treatment facilities? ☐Yes☐No

If Yes:

- Name of wastewater treatment plant to be used: _____
- Name of district: _____
- Does the existing wastewater treatment plant have capacity to serve the project? ☐Yes☐No
- Is the project site in the existing district? ☐Yes☐No
- Is expansion of the district needed? ☐Yes☐No

- Do existing sewer lines serve the project? ☐Yes ☐No
- Will line extension within an existing district be necessary to serve the project? ☐Yes ☐No

If Yes:

- Describe extensions or capacity expansions proposed to serve this project: _____

iv. Will a new wastewater (sewage) treatment district be formed to serve the project site? ☐Yes ☐No

If Yes:

- Applicant/sponsor for new district: _____
- Date application submitted or anticipated: _____
- What is the receiving water for the wastewater discharge? _____

v. If public facilities will not be used, describe plans to provide wastewater treatment for the project, including specifying proposed receiving water (name and classification if surface discharge, or describe subsurface disposal plans):

_____

vi. Describe any plans or designs to capture, recycle or reuse liquid waste: _____

e. Will the proposed action disturb more than one acre and create stormwater runoff, either from new point sources (i.e. ditches, pipes, swales, curbs, gutters or other concentrated flows of stormwater) or non-point source (i.e. sheet flow) during construction or post construction? ☑Yes ☐No

If Yes:

i. How much impervious surface will the project create in relation to total size of project parcel?

0.0 Square feet or 0.0 acres (impervious surface)

N/A Square feet or N/A acres (parcel size)

ii. Describe types of new point sources. There are no new point sources as this is a watermain replacement project along the existing County Road R.O.W.

iii. Where will the stormwater runoff be directed (i.e. on-site stormwater management facility/structures, adjacent properties, groundwater, on-site surface water or off-site surface waters)?

Drainage runoff will not change as a result of this project. Drainage runoff will continue to flow into the R.O.W. ditches, swales, and/or existing storm sewer systems.

- If to surface waters, identify receiving water bodies or wetlands: Unnamed tributary to Seneca Lake
- Will stormwater runoff flow to adjacent properties? ☐Yes ☑No

iv. Does proposed plan minimize impervious surfaces, use pervious materials or collect and re-use stormwater? ☑Yes ☐No

f. Does the proposed action include, or will it use on-site, one or more sources of air emissions, including fuel combustion, waste incineration, or other processes or operations? ☐Yes ☑No

If Yes, identify:

i. Mobile sources during project operations (e.g., heavy equipment, fleet or delivery vehicles)

ii. Stationary sources during construction (e.g., power generation, structural heating, batch plant, crushers)

iii. Stationary sources during operations (e.g., process emissions, large boilers, electric generation)

g. Will any air emission sources named in D.2.f (above), require a NY State Air Registration, Air Facility Permit, or Federal Clean Air Act Title IV or Title V Permit? ☐Yes ☑No

If Yes:

i. Is the project site located in an Air quality non-attainment area? (Area routinely or periodically fails to meet ambient air quality standards for all or some parts of the year) ☐Yes ☐No

ii. In addition to emissions as calculated in the application, the project will generate:

- _____Tons/year (short tons) of Carbon Dioxide (CO_2)
- _____Tons/year (short tons) of Nitrous Oxide (N_2O)
- _____Tons/year (short tons) of Perfluorocarbons (PFCs)
- _____Tons/year (short tons) of Sulfur Hexafluoride (SF_6)
- _____Tons/year (short tons) of Carbon Dioxide equivalent of Hydroflourocarbons (HFCs)
- _____Tons/year (short tons) of Hazardous Air Pollutants (HAPs)

h. Will the proposed action generate or emit methane (including, but not limited to, sewage treatment plants, landfills, composting facilities)? ☐Yes ☑No

If Yes:

i. Estimate methane generation in tons/year (metric): _____

ii. Describe any methane capture, control or elimination measures included in project design (e.g., combustion to generate heat or electricity, flaring): _____

i. Will the proposed action result in the release of air pollutants from open-air operations or processes, such as quarry or landfill operations? ☐Yes ☑No

If Yes: Describe operations and nature of emissions (e.g., diesel exhaust, rock particulates/dust):

j. Will the proposed action result in a substantial increase in traffic above present levels or generate substantial new demand for transportation facilities or services? ☐Yes ☑No

If Yes:

i. When is the peak traffic expected (Check all that apply): ☐ Morning ☐ Evening ☐Weekend
☐ Randomly between hours of _____ to _____.

ii. For commercial activities only, projected number of semi-trailer truck trips/day: _____

iii. Parking spaces: Existing _____ Proposed _____ Net increase/decrease _____

iv. Does the proposed action include any shared use parking? ☐Yes ☐No

v. If the proposed action includes any modification of existing roads, creation of new roads or change in existing access, describe:

vi. Are public/private transportation service(s) or facilities available within ½ mile of the proposed site? ☐Yes ☐No

vii Will the proposed action include access to public transportation or accommodations for use of hybrid, electric or other alternative fueled vehicles? ☐Yes ☐No

viii. Will the proposed action include plans for pedestrian or bicycle accommodations for connections to existing pedestrian or bicycle routes? ☐Yes ☐No

k. Will the proposed action (for commercial or industrial projects only) generate new or additional demand for energy? ☐Yes ☑No

If Yes:

i. Estimate annual electricity demand during operation of the proposed action: _____

ii. Anticipated sources/suppliers of electricity for the project (e.g., on-site combustion, on-site renewable, via grid/local utility, or other):

iii. Will the proposed action require a new, or an upgrade to, an existing substation? ☐Yes ☐No

l. Hours of operation. Answer all items which apply.

i. During Construction:

- Monday - Friday: 7:00 AM - 4:00 PM
- Saturday: No Saturdays
- Sunday: No Sundays
- Holidays: No Holidays

ii. During Operations:

- Monday - Friday: N/A
- Saturday: _____
- Sunday: _____
- Holidays: _____

m. Will the proposed action produce noise that will exceed existing ambient noise levels during construction, operation, or both? ☐Yes ☑No

If yes:

i. Provide details including sources, time of day and duration:

ii. Will proposed action remove existing natural barriers that could act as a noise barrier or screen? ☐Yes ☑No

Describe:

n.. Will the proposed action have outdoor lighting? ☐Yes ☑No

If yes:

i. Describe source(s), location(s), height of fixture(s), direction/aim, and proximity to nearest occupied structures:

ii. Will proposed action remove existing natural barriers that could act as a light barrier or screen? ☐Yes ☐No

Describe:

o. Does the proposed action have the potential to produce odors for more than one hour per day? ☐Yes ☑No

If Yes, describe possible sources, potential frequency and duration of odor emissions, and proximity to nearest occupied structures:

p. Will the proposed action include any bulk storage of petroleum (combined capacity of over 1,100 gallons) or chemical products 185 gallons in above ground storage or any amount in underground storage? ☐Yes ☑No

If Yes:

i. Product(s) to be stored

ii. Volume(s) _____ per unit time _____ (e.g., month, year)

iii. Generally describe proposed storage facilities:

q. Will the proposed action (commercial, industrial and recreational projects only) use pesticides (i.e., herbicides, insecticides) during construction or operation? ☐ Yes ☑No

If Yes:

i. Describe proposed treatment(s):

ii. Will the proposed action use Integrated Pest Management Practices? ☐ Yes ☐No

r. Will the proposed action (commercial or industrial projects only) involve or require the management or disposal of solid waste (excluding hazardous materials)? ☐ Yes ☑No

If Yes:

i. Describe any solid waste(s) to be generated during construction or operation of the facility:

- Construction: _____ tons per _____ (unit of time)
- Operation : _____ tons per _____ (unit of time)

ii. Describe any proposals for on-site minimization, recycling or reuse of materials to avoid disposal as solid waste:

- Construction:
- Operation:

iii. Proposed disposal methods/facilities for solid waste generated on-site:

- Construction:
- Operation:

s. Does the proposed action include construction or modification of a solid waste management facility? ☐ Yes ☑ No

If Yes:

i. Type of management or handling of waste proposed for the site (e.g., recycling or transfer station, composting, landfill, or other disposal activities): _____

ii. Anticipated rate of disposal/processing:

- _____ Tons/month, if transfer or other non-combustion/thermal treatment, or
- _____ Tons/hour, if combustion or thermal treatment

iii. If landfill, anticipated site life: _____ years

t. Will proposed action at the site involve the commercial generation, treatment, storage, or disposal of hazardous waste? ☐ Yes ☑ No

If Yes:

i. Name(s) of all hazardous wastes or constituents to be generated, handled or managed at facility: _____

ii. Generally describe processes or activities involving hazardous wastes or constituents: _____

iii. Specify amount to be handled or generated _____ tons/month

iv. Describe any proposals for on-site minimization, recycling or reuse of hazardous constituents: _____

v. Will any hazardous wastes be disposed at an existing offsite hazardous waste facility? ☐ Yes ☑ No

If Yes: provide name and location of facility: _____

If No: describe proposed management of any hazardous wastes which will not be sent to a hazardous waste facility:

E. Site and Setting of Proposed Action

E.1. Land uses on and surrounding the project site

a. Existing land uses.

i. Check all uses that occur on, adjoining and near the project site.

☑ Urban ☑ Industrial ☑ Commercial ☑ Residential (suburban) ☐ Rural (non-farm)
☐ Forest ☑ Agriculture ☐ Aquatic ☐ Other (specify): _____

ii. If mix of uses, generally describe:

b. Land uses and covertypes on the project site.

Land use or Covertype	Current Acreage	Acreage After Project Completion	Change (Acres +/-)
• Roads, buildings, and other paved or impervious surfaces			
• Forested			
• Meadows, grasslands or brushlands (non-agricultural, including abandoned agricultural)			
• Agricultural (includes active orchards, field, greenhouse etc.)			
• Surface water features (lakes, ponds, streams, rivers, etc.)			
• Wetlands (freshwater or tidal)			
• Non-vegetated (bare rock, earth or fill)			
• Other Describe: R.O.W. Utility Project	26.6	26.6	0.0

c. Is the project site presently used by members of the community for public recreation? ☐Yes☑No

i. If Yes: explain: _____

d. Are there any facilities serving children, the elderly, people with disabilities (e.g., schools, hospitals, licensed day care centers, or group homes) within 1500 feet of the project site? ☐Yes☑No

If Yes,

i. Identify Facilities:

_____

_____

e. Does the project site contain an existing dam? ☐Yes☑No

If Yes:

i. Dimensions of the dam and impoundment:

- Dam height: _____ feet
- Dam length: _____ feet
- Surface area: _____ acres
- Volume impounded: _____ gallons OR acre-feet

ii. Dam's existing hazard classification: _____

iii. Provide date and summarize results of last inspection:

_____

_____

f. Has the project site ever been used as a municipal, commercial or industrial solid waste management facility, or does the project site adjoin property which is now, or was at one time, used as a solid waste management facility? ☐Yes☑No

If Yes:

i. Has the facility been formally closed? ☐Yes☐ No

- If yes, cite sources/documentation: _____

ii. Describe the location of the project site relative to the boundaries of the solid waste management facility:

_____

_____

iii. Describe any development constraints due to the prior solid waste activities: _____

_____

g. Have hazardous wastes been generated, treated and/or disposed of at the site, or does the project site adjoin property which is now or was at one time used to commercially treat, store and/or dispose of hazardous waste? ☐Yes☑No

If Yes:

i. Describe waste(s) handled and waste management activities, including approximate time when activities occurred:

_____

_____

h. Potential contamination history. Has there been a reported spill at the proposed project site, or have any remedial actions been conducted at or adjacent to the proposed site? ☑Yes☐ No

If Yes:

i. Is any portion of the site listed on the NYSDEC Spills Incidents database or Environmental Site Remediation database? Check all that apply: ☐Yes☑No

☐ Yes – Spills Incidents database Provide DEC ID number(s): _____

☑ Yes – Environmental Site Remediation database Provide DEC ID number(s): V00643

☐ Neither database

ii. If site has been subject of RCRA corrective activities, describe control measures: _____

Cleanup activities have mitigated potential exposure pathways. A soils management plan, land use restrictions, and annual certifications will ensure the protection of public health.

iii. Is the project within 2000 feet of any site in the NYSDEC Environmental Site Remediation database? ☑Yes☐No

If yes, provide DEC ID number(s): V00643

iv. If yes to (i), (ii) or (iii) above, describe current status of site(s):

NYS Agricultural Experiment Station - Cleanup activities have mitigated potential exposure pathways. A soils management plan, land use restrictions, and annual certifications will ensure the protection of public health.

v. Is the project site subject to an institutional control limiting property uses? ☐ Yes ☑ No

- If yes, DEC site ID number: _____
- Describe the type of institutional control (e.g., deed restriction or easement): _____
- Describe any use limitations: _____
- Describe any engineering controls: _____
- Will the project affect the institutional or engineering controls in place? ☐ Yes ☐ No
- Explain: _____

E.2. Natural Resources On or Near Project Site

a. What is the average depth to bedrock on the project site? > 7 fee feet

b. Are there bedrock outcroppings on the project site? ☐ Yes ☑ No
If Yes, what proportion of the site is comprised of bedrock outcroppings? _____ %

c. Predominant soil type(s) present on project site:

Hemlock silty clay loam	60.0 %
Odessa silt loam	17.0 %
Schoharie silt loam	23.0 %

d. What is the average depth to the water table on the project site? Average: 1-2 feet

e. Drainage status of project site soils:
☐ Well Drained: ____ % of site
☑ Moderately Well Drained: 82.0 % of site
☑ Poorly Drained 18.0 % of site

f. Approximate proportion of proposed action site with slopes:
☑ 0-10%: 100 % of site
☐ 10-15%: ____ % of site
☐ 15% or greater: ____ % of site

g. Are there any unique geologic features on the project site? ☐ Yes ☑ No
If Yes, describe: _____

h. Surface water features.
i. Does any portion of the project site contain wetlands or other waterbodies (including streams, rivers, ponds or lakes)? ☑ Yes ☐ No
ii. Do any wetlands or other waterbodies adjoin the project site? ☑ Yes ☐ No
If Yes to either *i* or *ii*, continue. If No, skip to E.2.i.
iii. Are any of the wetlands or waterbodies within or adjoining the project site regulated by any federal, state or local agency? ☑ Yes ☐ No
iv. For each identified regulated wetland and waterbody on the project site, provide the following information:

- Streams: Name 898-473 Classification C
- Lakes or Ponds: Name _____ Classification _____
- Wetlands: Name Federal Waters, Federal Waters, Federal Waters,... Approximate Size _____
- Wetland No. (if regulated by DEC) _____

v. Are any of the above water bodies listed in the most recent compilation of NYS water quality-impaired waterbodies? ☐ Yes ☑ No
If yes, name of impaired water body/bodies and basis for listing as impaired: _____

i. Is the project site in a designated Floodway? ☐ Yes ☑ No

j. Is the project site in the 100 year Floodplain? ☐ Yes ☑ No

k. Is the project site in the 500 year Floodplain? ☐ Yes ☑ No

l. Is the project site located over, or immediately adjoining, a primary, principal or sole source aquifer? ☑ Yes ☐ No
If Yes:
i. Name of aquifer: Principal Aquifer

m. Identify the predominant wildlife species that occupy or use the project site:
Squirrels
Rabbits
Deer

n. Does the project site contain a designated significant natural community? ☐Yes ☑No
If Yes:
i. Describe the habitat/community (composition, function, and basis for designation):
ii. Source(s) of description or evaluation:
iii. Extent of community/habitat:
- Currently: _____ acres
- Following completion of project as proposed: _____ acres
- Gain or loss (indicate + or -): _____ acres

o. Does project site contain any species of plant or animal that is listed by the federal government or NYS as endangered or threatened, or does it contain any areas identified as habitat for an endangered or threatened species? ☐Yes ☑No

p. Does the project site contain any species of plant or animal that is listed by NYS as rare, or as a species of special concern? ☐Yes ☑No

q. Is the project site or adjoining area currently used for hunting, trapping, fishing or shell fishing? ☐Yes ☑No
If yes, give a brief description of how the proposed action may affect that use:

E.3. Designated Public Resources On or Near Project Site

a. Is the project site, or any portion of it, located in a designated agricultural district certified pursuant to Agriculture and Markets Law, Article 25-AA, Section 303 and 304? ☑Yes ☐No
If Yes, provide county plus district name/number: ONTA008, ONTA006

b. Are agricultural lands consisting of highly productive soils present? ☐Yes ☑No
i. If Yes: acreage(s) on project site?
ii. Source(s) of soil rating(s):

c. Does the project site contain all or part of, or is it substantially contiguous to, a registered National Natural Landmark? ☐Yes ☑No
If Yes:
i. Nature of the natural landmark: ☐ Biological Community ☐ Geological Feature
ii. Provide brief description of landmark, including values behind designation and approximate size/extent:

d. Is the project site located in or does it adjoin a state listed Critical Environmental Area? ☐Yes ☑No
If Yes:
i. CEA name:
ii. Basis for designation:
iii. Designating agency and date:

e. Does the project site contain, or is it substantially contiguous to, a building, archaeological site, or district which is listed on, or has been nominated by the NYS Board of Historic Preservation for inclusion on, the State or National Register of Historic Places? ☐ Yes ☑ No

If Yes:

i. Nature of historic/archaeological resource: ☐ Archaeological Site ☐ Historic Building or District

ii. Name: _____

iii. Brief description of attributes on which listing is based:

_____

f. Is the project site, or any portion of it, located in or adjacent to an area designated as sensitive for archaeological sites on the NY State Historic Preservation Office (SHPO) archaeological site inventory? ☑ Yes ☐ No

g. Have additional archaeological or historic site(s) or resources been identified on the project site? ☐ Yes ☑ No

If Yes:

i. Describe possible resource(s): _____

ii. Basis for identification: _____

h. Is the project site within fives miles of any officially designated and publicly accessible federal, state, or local scenic or aesthetic resource? ☐ Yes ☑ No

If Yes:

i. Identify resource: _____

ii. Nature of, or basis for, designation (e.g., established highway overlook, state or local park, state historic trail or scenic byway, etc.): _____

iii. Distance between project and resource: _____ miles.

i. Is the project site located within a designated river corridor under the Wild, Scenic and Recreational Rivers Program 6 NYCRR 666? ☐ Yes ☑ No

If Yes:

i. Identify the name of the river and its designation: _____

ii. Is the activity consistent with development restrictions contained in 6NYCRR Part 666? ☐ Yes ☐ No

F. Additional Information

Attach any additional information which may be needed to clarify your project.

If you have identified any adverse impacts which could be associated with your proposal, please describe those impacts plus any measures which you propose to avoid or minimize them.

G. Verification

I certify that the information provided is true to the best of my knowledge.

Applicant/Sponsor Name Town of Geneva Town Board - Mark Venuti Date March 10, 2015

Signature  Title Town Supervisor

PRINT FORM

EAF Mapper Summary Report

Monday, March 09, 2015 11:21 AM

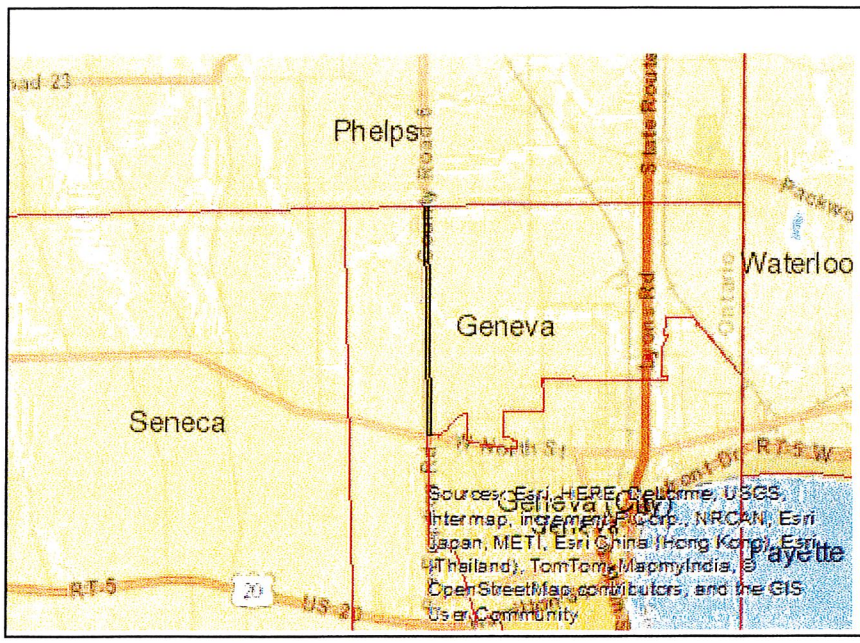

Disclaimer: The EAF Mapper is a screening tool intended to assist project sponsors and reviewing agencies in preparing an environmental assessment form (EAF). Not all questions asked in the EAF are answered by the EAF Mapper. Additional information on any EAF question can be obtained by consulting the EAF Workbooks. Although the EAF Mapper provides the most up-to-date digital data available to DEC, you may also need to contact local or other data sources in order to obtain data not provided by the Mapper. Digital data is not a substitute for agency determinations.



B.i.i [Coastal or Waterfront Area]	No
B.i.ii [Local Waterfront Revitalization Area]	No
C.2.b. [Special Planning District]	Digital mapping data are not available or are incomplete. Refer to EAF Workbook.
E.1.h [DEC Spills or Remediation Site - Potential Contamination History]	Digital mapping data are not available or are incomplete. Refer to EAF Workbook.
E.1.h.i [DEC Spills or Remediation Site - Listed]	Digital mapping data are not available or are incomplete. Refer to EAF Workbook.
E.1.h.i [DEC Spills or Remediation Site - Environmental Site Remediation Database]	Digital mapping data are not available or are incomplete. Refer to EAF Workbook.
E.1.h.iii [Within 2,000' of DEC Remediation Site]	Yes
E.1.h.iii [Within 2,000' of DEC Remediation Site - DEC ID]	V00643
E.2.g [Unique Geologic Features]	No
E.2.h.i [Surface Water Features]	Yes
E.2.h.ii [Surface Water Features]	Yes
E.2.h.iii [Surface Water Features]	Yes - Digital mapping information on local and federal wetlands and waterbodies is known to be incomplete. Refer to EAF Workbook.
E.2.h.iv [Surface Water Features - Stream Name]	898-473
E.2.h.iv [Surface Water Features - Stream Classification]	C
E.2.h.iv [Surface Water Features - Wetlands Name]	Federal Waters
E.2.h.v [Impaired Water Bodies]	No
E.2.i. [Floodway]	Digital mapping data are not available or are incomplete. Refer to EAF Workbook.

E.2.j. [100 Year Floodplain]	Digital mapping data are not available or are incomplete. Refer to EAF Workbook.
E.2.k. [500 Year Floodplain]	Digital mapping data are not available or are incomplete. Refer to EAF Workbook.
E.2.l. [Aquifers]	Yes
E.2.l. [Aquifer Names]	Principal Aquifer
E.2.n. [Natural Communities]	No
E.2.o. [Endangered or Threatened Species]	No
E.2.p. [Rare Plants or Animals]	No
E.3.a. [Agricultural District]	Yes
E.3.a. [Agricultural District]	ONTA008, ONTA006
E.3.c. [National Natural Landmark]	No
E.3.d [Critical Environmental Area]	No
E.3.e. [National Register of Historic Places]	Digital mapping data are not available or are incomplete. Refer to EAF Workbook.
E.3.f. [Archeological Sites]	Yes
E.3.i. [Designated River Corridor]	No

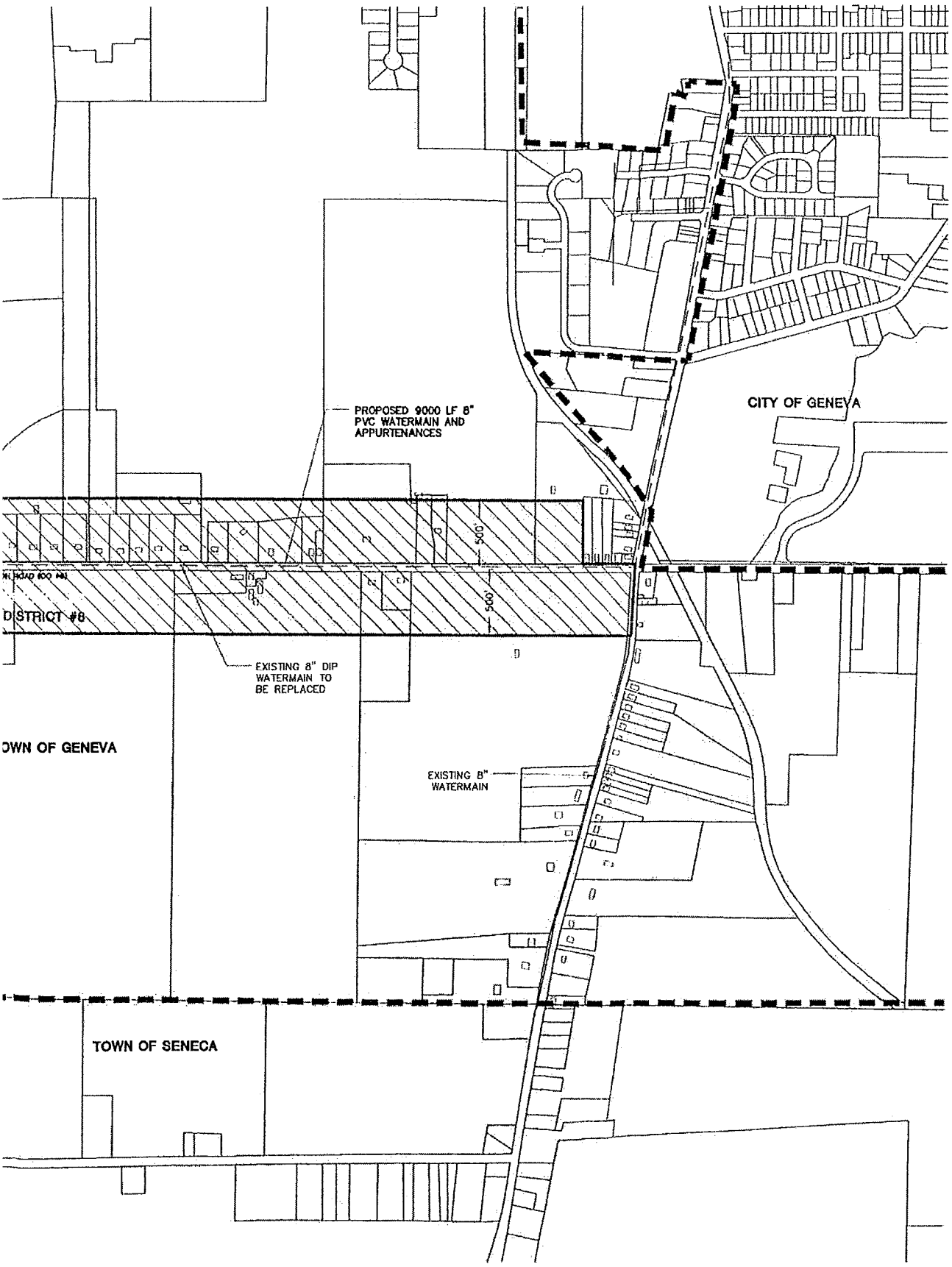

No.	Revisions and Descriptions	By	Date

Copyright (C) 2008 MRB Group All Rights Reserved

Project Title: WATER DISTRICT #6
TOWN OF GENEVA
ONTARIO COUNTY, NEW YORK

Drawing Title: MAP AND PLAN

Drawn By: BJJ
Checked By: PAN
Scale: 1"= 500' +/-
Date: 7/2012

MRB group
Engineering, Architecture, Surveying, P.C.
2480 Browncroft Boulevard, Rochester, New York 14625 585-381-9250 FAX 585-381-1008
2750 Westinghouse Road, Suite 1, Horseheads, New York 14845 607-796-9340 FAX 607-796-6680
2392 Route 9, Mechanicville, New York 12118 518-899-2180 FAX 518-899-9642
www.mrbgroup.com

Sheet No. 1 of 1

Project No. 0710.12002

DRAWING ALTERATION
THE FOLLOWING IS AN EXCERPT FROM THE NEW YORK EDUCATION LAW ARTICLE 145 SECTION 7209 AND APPLIES TO THIS DRAWING.
"IT IS A VIOLATION OF THIS LAW FOR ANY PERSON UNLESS HE IS ACTING UNDER THE DIRECTION OF A LICENSED PROFESSIONAL ENGINEER OR LAND SURVEYOR TO ALTER AN ITEM IN ANY WAY. IF AN ITEM BEARING THE SEAL OF AN ENGINEER OR LAND SURVEYOR IS ALTERED, THE ALTERING ENGINEER OR LAND SURVEYOR SHALL AFFIX TO THE ITEM HIS SEAL AND THE NOTATION "ALTERED BY" FOLLOWED BY HIS SIGNATURE AND THE DATE OF SUCH ALTERATION AND A SPECIFIC DESCRIPTION OF THE ALTERATION"

U.S. Fish and Wildlife Service

National Wetlands Inventory

Water District #6

Mar 11, 2015



Wetlands

- Freshwater Emergent
- Freshwater Forested/Shrub
- Estuarine and Marine Deepwater
- Estuarine and Marine
- Freshwater Pond
- Lake
- Riverine
- Other

This map is for general reference only. The US Fish and Wildlife Service is not responsible for the accuracy or currentness of the base data shown on this map. All wetlands related data should be used in accordance with the layer metadata found on the Wetlands Mapper web site.

User Remarks:

U.S. Fish and Wildlife Service
National Wetlands Inventory

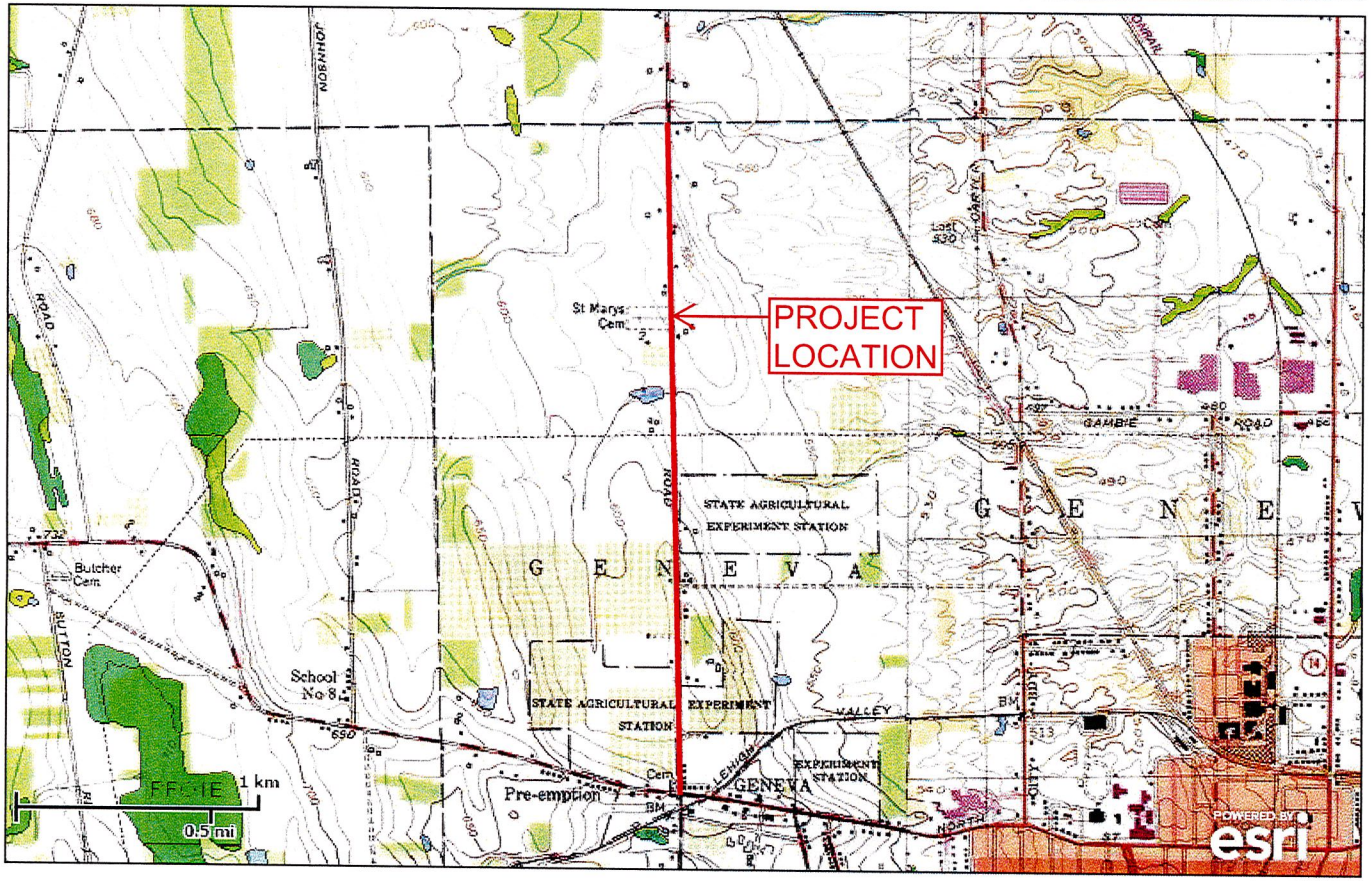

This map is for general reference only. The US Fish and Wildlife Service is not responsible for the accuracy or currentness of the base data shown on this map. All wetlands related data should be used in accordance with the layer metadata found on the Wetlands Mapper web site.

USGS Topo

Mar 11, 2015

Wetlands

- Freshwater Emergent
- Freshwater Forested/Shrub
- Estuarine and Marine Deepwater
- Estuarine and Marine
- Freshwater Pond
- Lake
- Riverine
- Other

User Remarks:

CRIS HOME SUBMIT SEARCH COMMUNICATE

New Consultation : VPWGD432X6Q8

Town of Geneva Water District No. 6 Watermain Replacement Project

Step 6: Summary

This is the final step of the New Consultation Project wizard. The dialog below provides a summary of the information submitted for your project. Please review carefully a to correct or expand upon the information provided. When the summary below is confirmed, click the "Done" button to complete your submission. Once submitted, yo or follow up.

Step 1

Primary Contact : lance brabant(lance.brabant@mrbgroup.com)
Secondary Contacts :

Step 2

Project Name : Town of Geneva Water District No. 6 Watermain Replacement Project
Project Description : The proposed project includes the replacement of an existing 8" ductile iron watermain that is deteriorating along County Road 6 wit will be constructed along the west side of County Road 6 replacing the old watermain, extending from County Road 4 to the municip provided as dictated by the NYS Department of Health. It should be noted that the project will mostly be constructed within the right-
Primary Agency : Community Development
Secondary Agencies : Department of Environmental Conservation
Office of Parks, Recreation and Historic Preservation
US Army Corps of Engineers
Environmental Protection Agency
NYS Dept of Agriculture & Markets
NYS Dept of Agriculture & Markets
US Army Corps of Engineers
Environmental Protection Agency
Department of Environmental Conservation

Step 3

Project Location : Watermain Replacement Project along County Road 6 - R.O.W.

Step 4

Built Resources :

Step 5

Project Photos : 0 photo(s)
Project Attachments : 1 attachment(s)

© 2015 New York State Office of Parks, Recreation & Historic Preservation. Al